
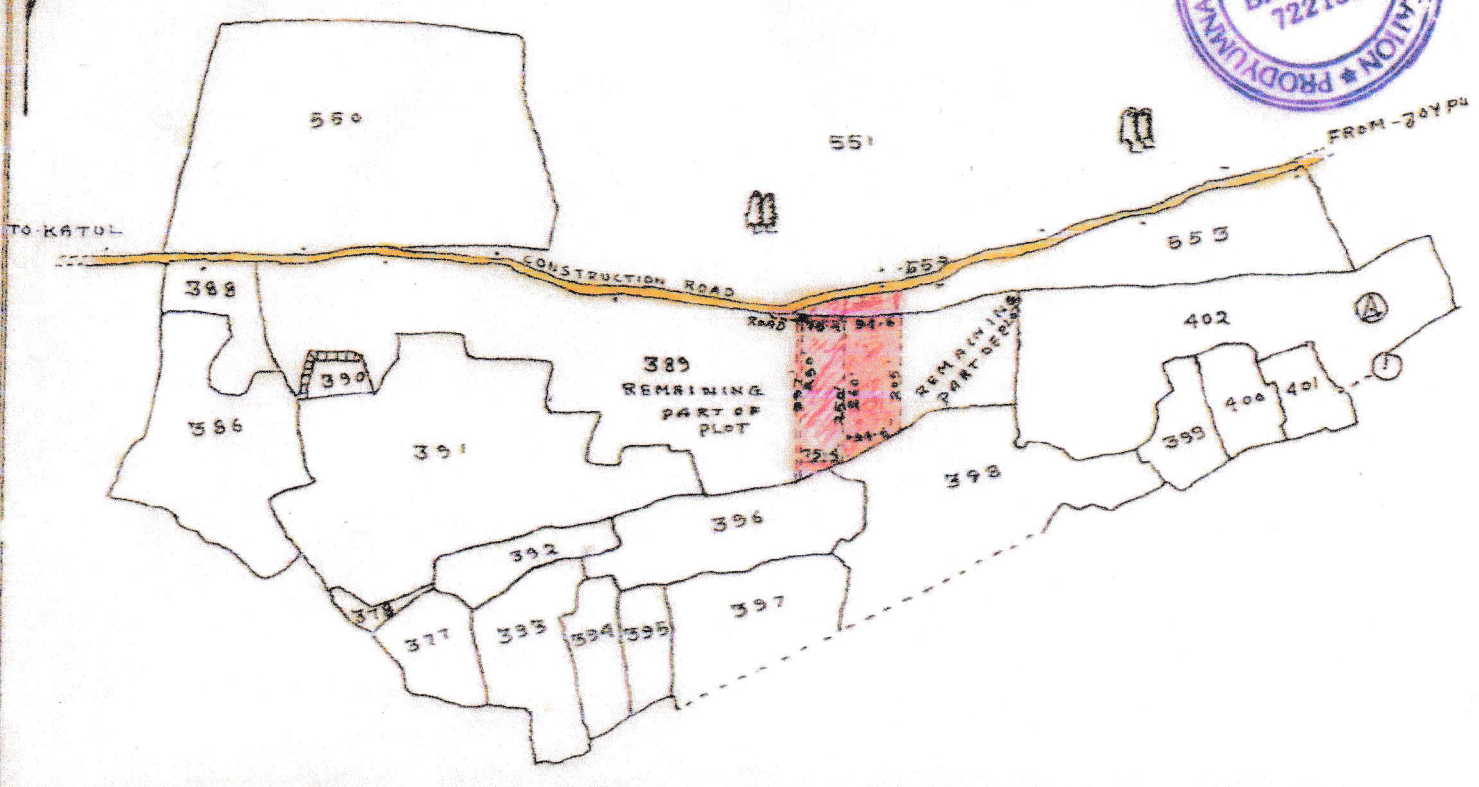


# SITE PLAN OF PRODYUMNA INSTITUTE OF HIGHER EDUCATION

## MOUZA-KATUL J.L.NO-38 P.S-JOYPUR DIST-BANKURA



SCALE-16" = 1 MILE




SCHEDULE OF PLOT

Khatian No	Plot No	Total Area of Plot (Acres)	Own Share of Plot	Own Area (Acres)	Proposed Area (Acres)	Proposed Building Construction Area (Acres)
513	389	6.40	0.1917	1.22	0.99	0.432

**REFERENCES :-**

- PROPOSED AREA 0.99 A.C SHOWN IN RED
- PROPOSED BUILDING CONSTRUCTION AREA 0.432 A.C SHOWN IN RED  
CONTINUOUS FIRM LINE
- JOYPUR-KATUL CONSTRUCTION ROAD SHOWN IN YELLOW



**-: SURROUNDING :-**

NORTH SIDE :	FOREST AREA OF PLOT NO-551, 553 & 552
SOUTH SIDE :	SALI LAND OF PLOT NO- 396, 398
EAST SIDE :	SALI LAND OF PLOT NO- 402 & REMAINING PART OF PLOT NO- 389
WEST SIDE :	REMAINING PART OF PLOT NO -389

*Countersigned*

*Shankar Kumar*  
Inspector's Office,  
Joypur, Bankura

*Checked and approved*  
16-7-77  
Revenue Inspector  
Shyamsunder R.T. Office  
Joypur, Bankura

Nimai Jaman Ta  
**SURVEYOR**  
A.L. No-2200007

*President*